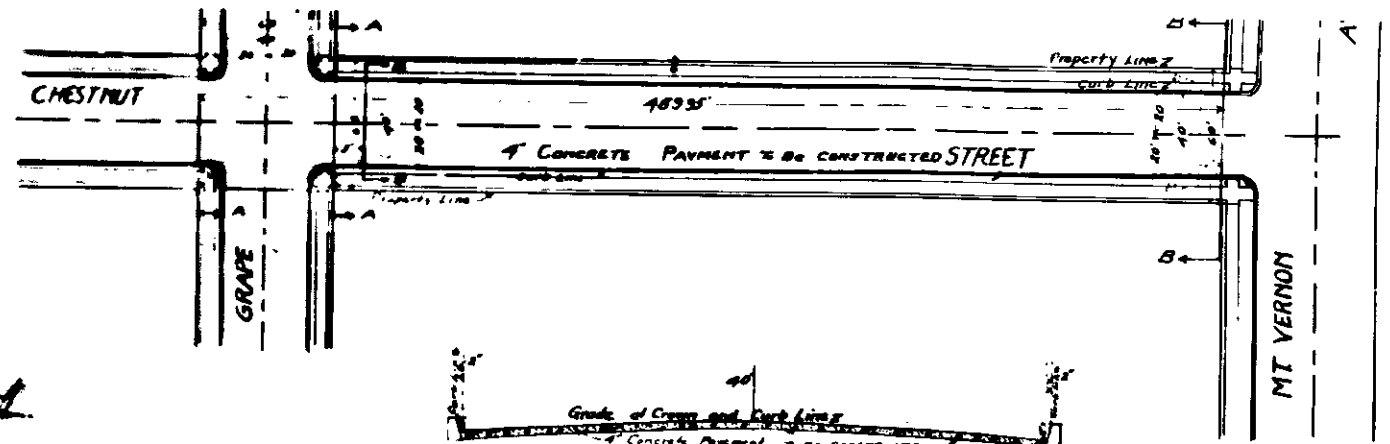


PLAN NO 500  
FOR THE IMPROVEMENT OF  
**CHESTNUT STREET**  
FROM MT VERNON ST TO GRAPE ST  
IN THE  
CITY OF SAN BERNARDINO

Sept 1923

Scale 1" = 40'


C. B. Johnson  
City Engineer



**LEGEND**

\* or in means inch or inches  
- or ft means foot or feet  
Elev means elevation  
ST means street


- Concrete pavement to be Constructed Shown Thus
- Concrete pavement in section Shown Thus
- Concrete Curbs to be Constructed Shown Thus
- Concrete Curbs in Section Shown Thus
- Concrete Walls to be Constructed Shown Thus
- Concrete Walls in Section Shown Thus



SECTION of WALL and CURB  
Scale 1" = 6"



SECTION OF PAVEMENT AT B-B  
Scale 1" = 6"

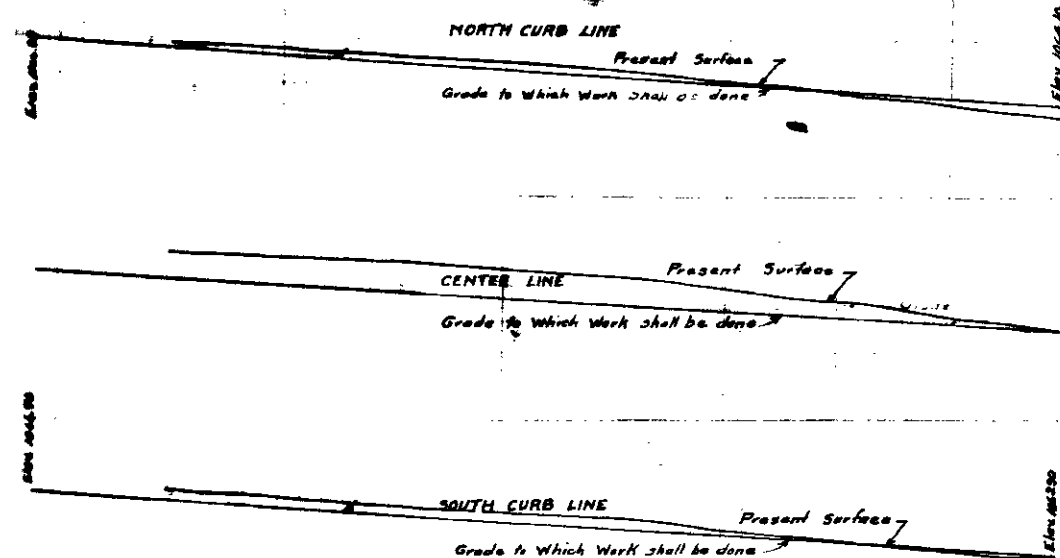


SECTION OF PAVEMENT AT A-A  
Scale 1" = 6"

PLAN of RETURN  
Scale 1" = 5"



PLAN and SECTION of CURB  
Scale 1" = 1"



**PROFILE**  
BLACK LINES SHOW PRESENT SURFACE  
RED LINES SHOW ESTABLISHED GRADE

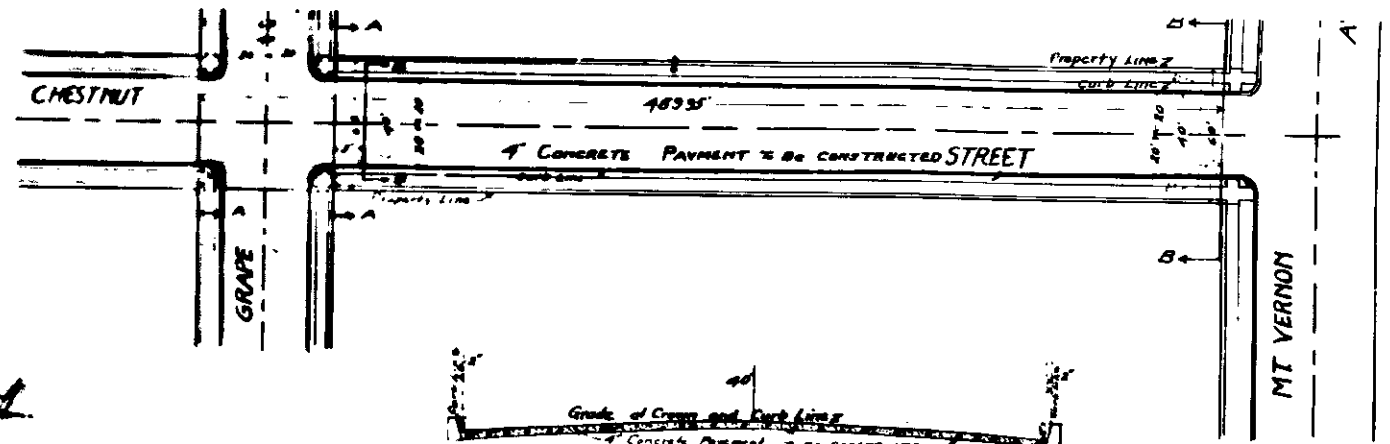
All elevations in red call out in feet and above  
a plane which is 1000.00 feet below the City  
level marker established by ordinance 100 of  
the City of San Bernardino, California

PLAN NO 500  
FOR THE IMPROVEMENT OF  
**CHESTNUT STREET**  
FROM MT VERNON ST TO GRAPE ST  
IN THE  
CITY OF SAN BERNARDINO

Sept 1923

Scale 1" = 40'


C. B. Johnson  
City Engineer



**LEGEND**

\* or in means inch or inches  
- or ft means foot or feet  
Elev means elevation  
ST means street


- Concrete pavement to be constructed shown thus
- Concrete pavement in section shown thus
- Concrete Curbs to be constructed shown thus
- Concrete Curbs in Section shown thus
- Concrete Walls to be constructed shown thus
- Concrete Walls in Section shown thus



SECTION of WALL and CURB  
Scale 1" = 6"



SECTION OF PAVEMENT AT B-B  
Scale 1" = 6"

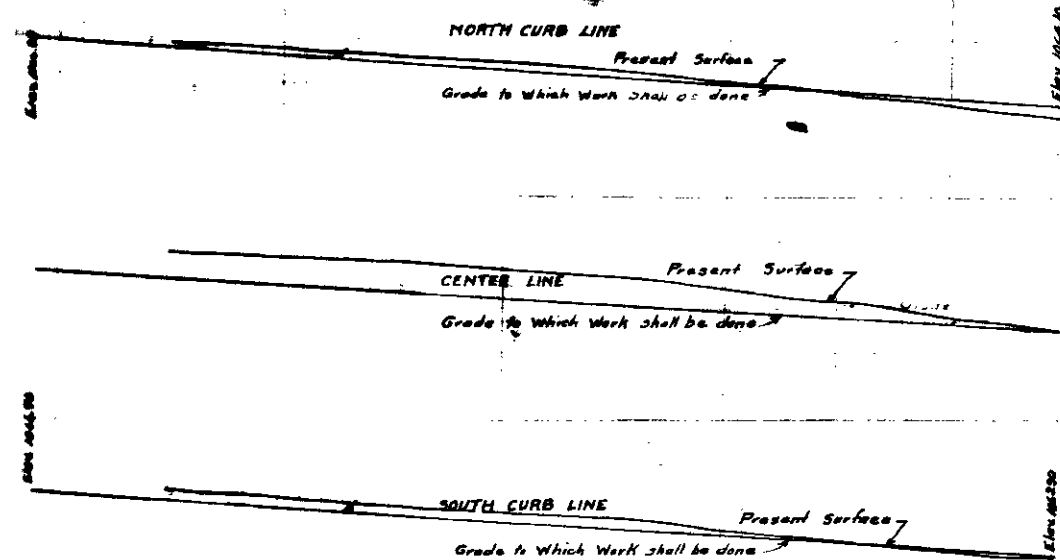


SECTION OF PAVEMENT AT AA  
Scale 1" = 6"

PLAN of RETURN  
Scale 1" = 5'



PLAN and SECTION of CURB  
Scale 1" = 1'



**PROFILE**  
BLACK LINES SHOW PRESENT SURFACE  
RED LINES SHOW ESTABLISHED GRADE

All elevations in red call out in feet and above  
a plane which is 1000.00 feet below the City  
level marker established by ordinance 100 of  
the City of San Bernardino, California